



Management to Safeguard Water Security Against the Uncertainties of Vaishali's Future in Bihar, India

Ghulam Syed Khanvri

Lecturer, Department of Management, Applied College, Jazan University, KSA, Saudi Arabia

* Corresponding Author: **Ghulam Syed Khanvri**

Article Info

ISSN (online): 2583-6641

Impact Factor (RSIF): 8.56

Volume: 05

Issue: 01

Received: 01-12-2025

Accepted: 29-12-2025

Published: 26-01-2026

Page No: 123-129

Abstract

This paper entitled "Management to Safeguard Water Security Against the Uncertainties of Vaishali's Future in Bihar, India" This study investigates strategies for safeguarding water security in Vaishali district of Bihar, India. Vaishali's agrarian and ecologically profound region defied by groundwater depletion, unpredictable monsoons, wetland degradation, rapid population growth and climate brought uncertainties. Applying a mixed method research strategy that includes analysis of administration and NGO reports, field observations of Baraila Lake, assessment of community led initiatives such as Jal Pakhwada and Jal Shapath with the solicitation of Integrated Water Resource Management (IWRM) principles. This study evaluates existing water stresses and conservation responses. This study deals with a long-term water security in Vaishali requires an integrated model combining technological innovation, sustainable agrarian practices, healthy policy application and vigorous community engagement to build environment resilience and ensure equitable water availability for future generation.

DOI: <https://doi.org/10.54660/IJMOR.2026.5.1.123-129>

Keywords: Bihar, Vaishali, Community Pledge, Climate Change, Wetland Protection, Groundwater Crisis, Water Security, Jal Shapath, Braila Lake, Water Resource Management Etc.

1. Introduction

This section of study deals with all about the preliminary part of the research that is "Management to Safeguard Water Security Against the Uncertainties of Vaishali's Future in Bihar, India".

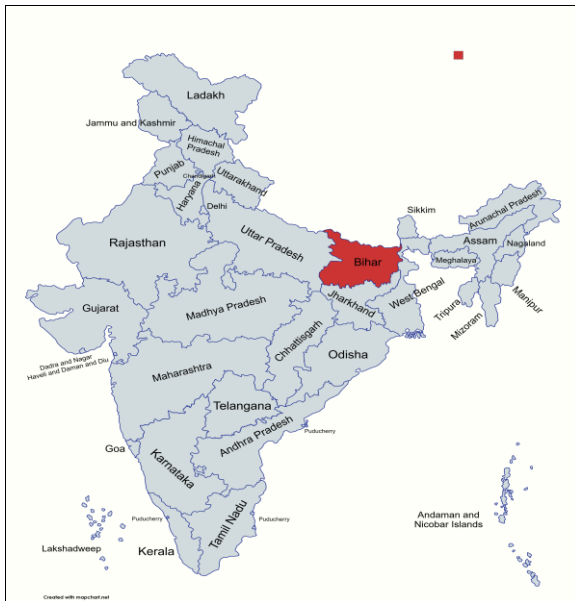
1.1. Vaishali: A Historical Background

Vaishali comes from the name of the King Vishala, (a son of ikshvaku and his queen Alambusha). As mentioned in Ramayana, Puranas and Mahabharata he was the king in Hinduism. There is a massive historical importance of district Vaishali. It was the capital of the Licchavi state and dating back to the 6th century BCE it was one of the earliest republics in the world. Some also mentioned in different Buddhist, Jain and Hindu texts.

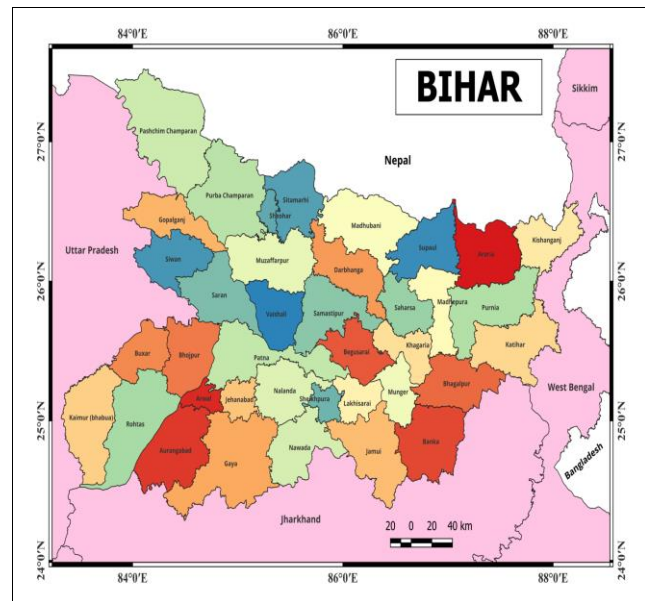
It is supposed to be the birthplace of Vardhamana Mahavira, the 24th Tirthankara of Jainism. Moreover, it is also linked with Lord Buddha. It was one of the homes where Buddha addressed to the people of this area. It was also the place of the Second Buddhist Council. Vaishali in that period was an earliest metropolis and the capital municipal of the republic of the Vajji league and it covered most of the Himalayan Gangetic plain region.

1.2. Vaishali: A Geographical Setting

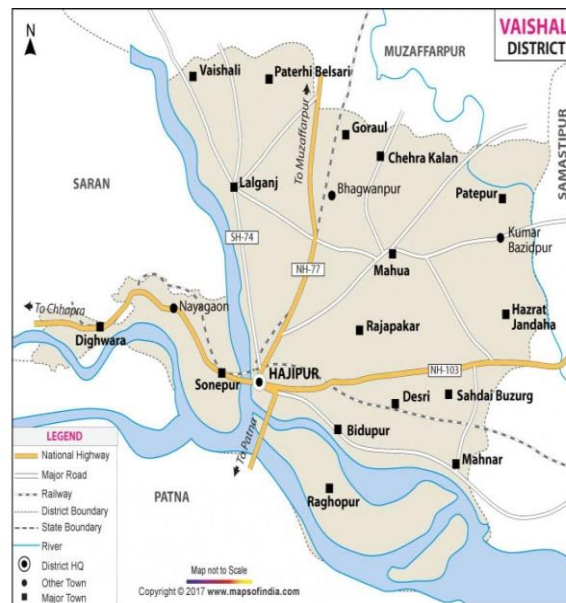
Vaishali is a part of Tirhut Division and is located in the northern part of Bihar, India. It lies at 25.68°N latitude and 85.25°E longitude. It is bounded by Muzaffarpur district from north side, Samastipur district in the east, Patna district in the south and Saran district in the west. Actually, it belongs to the Ganges so certain part of it is prone to flooding during the monsoon season. Sometimes, the river's seasonal rise and fall affect agriculture and infrastructure.



Map of India



Map of Bihar



Map of Vaishali

Source: Google.com

Vaishali district experiences a Tropical Monsoon Climate with summer, monsoon and winter seasons. Here in Vaishali, this summer from March to June, temperature exceeding 40°C corresponding 104°F during peak summer months. So, summer is hot and dry with occasional thunderstorms. It receives very heavy rainfall during the monsoon season from June to September, due to south west monsoon winds coming from Bay of Bengal. This district also faces mild and pleasant with temperature ranging between 7°C (45°F) to 22°C (72°F). Generally, foggy mornings and cool nights are common here during winter (December and January). This area generally have high humidity during the monsoon season and in summer.

2. Methodology:

2.1. Data Collection and Analytical Summary:

1. Critical analysis of government reports, NGO publications in different journals and magazines and different academic studies on water management in Bihar.
2. Ground visit observations of Baraila Lake and surrounding agricultural practices.
3. Study of Jal Pakhwada and Jal Shapath like Community campaigns documentation.
4. Comparative investigation of water quality directories and water conservation outcomes.
5. Study of Integrated Water Resource Management (IWRM) principles.

6. Patron mapping to judge roles of government, NGOs and local communities.

This section of study deals with all aspects of water resource management. Different modules and bases to understand water resource management.

2.2. Water Resource: Meaning and Understanding

Management of water resource is fundamental to addressing upcoming challenges posed by population growth, climate change and manufacturing and engineering development. Efficient and Effective management strategies with a combination of technological advancement, policy reforms and community participation to ensure sustainable access to usable water presence. As we know district Vaishali is emerging as a model in Bihar in relation to water conservation, combining community initiatives, wetland fortification and state recognition to tackle future water challenges.

2.3. Water Resource: Conceptual Framework

As we know water is the most dynamic natural resource which supporting human life, economic enlargement and controlling ecological equilibrium. Today, the biosphere faces mounting challenges like climate change which affect rainfall patterns, groundwater reduction, contamination and mounting demand from industry as well as in the field for agriculture. So, here is a need of tackling these issues properly and it requires a holistic approach to manage water resource that look forward for the incoming future risks and building a resilience from different setbacks.

In context of Bihar Water is the base of socio-economic development. Here in Bihar agriculture is the primary livelihood of the people which is directly based upon water resource. As we know Vaishali district, historically significant and ecologically diverse, faces acute challenges in water management due to unpredictable monsoons, over extraction of groundwater and effluence of swamplands. Future uncertainties, weather/climate variability, urban or township expansion and rising demand compel proactive managerial strategies to safeguard water safety and security. This paper examines the management practices in Vaishali, focusing on public and community creativities and ecological conservation work as a pathway to resilience.

2.4. Water Resource: Different Types

2.4.1. Flowing Water

Rivers: Large, flowing bodies of freshwater that move from higher elevations to lower ones, eventually reaching seas or oceans, like The Ganges River, The Amazon Rivers etc.

Streams and Creeks: It is a small, narrow river or flowing body of water. Streams are often tributaries that feed into larger rivers. Creeks are usually shallower and narrower than rivers, making them important habitats for plants, fish, amphibians, and insects.

Torrents: A torrent is a fast, violent stream of water, like a rushing river after heavy rain.

2.4.2. Standing Water

Lakes: A large inland body of freshwater/saltwater surrounded by land. Unlike rivers or creeks, lakes don't flow continuously in one direction it is like a contained basin. They can be freshwater like Lake Superior in North America or saltwater like the Caspian Sea etc.

Ponds: A pond is a small, enclosed body of still water, usually smaller than a lake. It can be natural or man-made. Unlike rivers or creeks, ponds don't have strong currents they're calm and contained. They can form naturally from rainfall, groundwater or glacial activity or be man-made for farming, landscaping, or recreation etc.

2.4.3. Glaciers and Icebergs: Glaciers: Massive, slow-moving bodies of ice formed from compacted snow. Icebergs & Ground Ice: Frozen water found in polar regions or high mountains.

2.4.4. Coastal and Mixed Water: Estuaries: Where rivers meet the sea and mixing freshwater with salty water of the seas and oceans. Reservoirs: It is an artificial lake which is created by man as a dam to store water for different human use.

2.4.5. Wetlands: Everglades, Swamps, and Bayous: The areas where land is saturated with water, supporting unique ecosystems. Wetlands act as natural filters and flood protectors.

2.4.6. Groundwater: It found beneath the Earth's surface as a fresh water. It supplies wells and springs and is a major source of drinking water all over the world.

This section of study discusses about the importance and usage of water resource on land to make balance between demand and availability.

3. Water Resource: Importance

When we are thinking about water on land, it's not just rivers and lakes but it also includes everything from underground aquifers (groundwater reservoir) to glacier and each playing a vital role in our earth's stability. Economic growth, food security, human survival, health ecosystem, supporting everything from drinking and sanitation to industry energy and biodiversity.

Water is essential for cooking, drinking, sanitation and body related functions such as digestion, circulation and waste removal etc. Safe water and sanitation prevent diseases and improve public living values. Industries linked with powers, agriculture (irrigation), energy production and supports jobs, which is directly contributing to reduce poverty level of the society. Entertainment and Recreation related activities also needs water in Lakes, rivers and beaches etc.

To balance ecosystems water supports various aquatic and terrestrial life, maintains biodiversity and balances natural cycles. Water also help in food security because agriculture and food supplies base upon water resource. For environmental cooling and role of water cycling weather and climate playing the role to balance.

3.1. Water resource: Usage and Practices

Agriculture Use: The largest user of water in agriculture is irrigation for food production. It is very important for timely need of water for the crops such as wheat, corn, vegetables etc.

Industrial Use: Every industry cannot run without water. There is a need of water for manufacturing, processing, cooling etc. purposes in all factories and manufacturing units.

Domestic Use: Every life human as well as animals needs water. They cannot survive for long time without water. For drinking, cooking, cleaning and sanitation in every step they need water.

Water to balance ecosystems: For survival of all-natural environments and wildlife there is a need of water. Without water support ecological balance is not possible.

This section of study discusses about all threats and its management of water security against the uncertainties of Vaishali's future.

Water security is a demanding concern in agrarian regions of Bihar's Vaishali in India. This area fully depends upon groundwater and seasonal rainfall. This study explores strategies for managing water resources to address future uncertainties such as climate change, urbanization, population growth and agricultural intensification. Water is the foundation of socio-economic growth in Vaishali, Bihar and study refers to agriculture remains the primary livelihood. District Vaishali historically significant and ecologically varied, faces acute tasks and challenges in water management because of irregular monsoons, over-extraction of groundwater and wetlands contamination.

Future uncertainties, unpredictability of climate, urban expansion and rising demand of water needed a practical plan or strategy to safeguard water security. This paper examines the management practices in Vaishali, focusing on community initiatives and ecological conservation as pathways to resilience. This study suggest that sustainable water management in Vaishali requires a blend of technological innovation, policy support and grassroots community participation as well as government agencies to tackle at the time of verse situation of droughts.

4. Threats & Management

Growing populations and climate change always increase demand and reduce supply of water resource. For food and economic stability scarcity of water leads to stress, migration, potential conflicts and threats. For future water availability there is a need of an active management system in protection and conservation, infrastructure and justifiable management. Actually, to solve water issues we have to control over use of water with conservation of water as a precious resource. To manage well we need to study the real challenges of water in different locations. Where scarcity of water based upon distribution that is uneven so it increased demand in different areas where water availability is less. A huge number of populations which contaminants from sewage, industry and agriculture etc.

Efficient irrigation system or a drip irrigation system is a well-organized micro-irrigation process that delivers water and nutrients slowly and directly to a plant's root through a network of channels, tubes or pipe and emitters which always minimizing evaporation, runoff and weed growth while maximizing water conservation and plant well-being to get sufficient production. This system generally used in gardens, farms and landscapes for optimal water use. This process positively reducing water pressure and taming superiority by keeping soil moisture at balance level.

Recycling of water which is also known as reclamation or reuse is treating used water for beneficial purposes such as irrigation, industrial usage, toilet flushing or even drinking. It always offering a bearable source, reducing drought impact

and conserving freshwater by filtering impurities to numerous values depending on the end-use.

Salt-Removal or desalination is the process of removing salt and minerals from saline water like seawater etc. to produce fresh water for drinking, irrigation, or industrial use, primarily using energy-intensive methods like thermal distillation. Not only this but better storage of water in different dams or reservoirs, conservation efforts and improved water management system will solve the water problem in different location on the land.

Supports Ecosystem the rivers and wetland sustain biodiversity. Drinking water, irrigation, industry and hydropower is comes in human use of water. Glaciers and wetlands influence global temperature and weather regulations. Many civilizations developed around rivers and lakes deals cultural significance.

All these above issues discusses the water crises and its fulfillment through better water management system and government effective work to control the disparities of water resources in the given area.

This section of study deals the strategy to manage the water crises which is going to be held in coming future in Vaishali district of Bihar India.

5. Vaishali's Water Calamity and Strategy

Management:

Regulate extraction of groundwater is over exploited in some areas, where availability of groundwater is critically very low. To control over, there is a need to promote recharge structures such as: to Form Dams, Recharge the Groundwater and Filtration Tanks. It also mandate groundwater audits for agriculture and industry (Management of Groundwater Reinforcement).

Educate farmers on efficient usage of water in irrigation, Promote water-saving habits in households and Train local people to save water (Socio-cultural Awareness and water Capacity Building).

Create early warning systems for drought and water shortages, Integrate climate risk assessments into all infrastructure planning and develop a drought resilient cropping patterns (Planning for Climate Resilient).

Install rooftop rainwater harvesting in schools, panchayat buildings and households. Create community ponds and tanks to store monsoon water. Restore traditional water bodies like "Ahar-Pyne Systems", which historically supported Bihar's agriculture (Strategies to Enhance Rainwater Harvesting).

Shift from water-intensive crops like paddy to less water-demanding alternatives. Encourage micro-irrigation, Drip irrigation, Sprinkler systems etc. for watering the crops and promote crop diversification (Encourage Justifiable Agricultural Water Use).

Reforest degraded areas to improve penetration. Protect riverbanks and wetlands to stabilize hydrological cycles. Implement watershed development programs (Reinstate and Safeguard Local Ecosystems)

Set up a real-time water quality monitoring systems. Upgrade old pipelines system to reduce leakage and support domestic water purification solutions (Quality Monitoring & Infrastructure Upgrades).

Strengthen coordination between district authorities, panchayat and water user groups. Enforce CGWA (Central Ground Water Authority) guidelines in over-exploited

blocks. Launching a community-based water management committees (Advance Water Governance and Policy Operation).

5.1. Management Efforts of Vaishali's Water Crunch and Conservation:

Water Pledge (Jal Shapath): Over 85,000 teachers, students and staff across more than 900 schools in Vaishali took the Jal Shapath pledge in a single day. This movement organized by District Organization Commissioner of Bharat Scouts & Guides (Rituraj), as part of Jal Pakhwada 2025.

Focused zones:

1. To reduce water wastage and proper usage.
2. To promote rainwater harvesting and storing for future need
3. To inspire accountable domestic water consumption.

Monitoring and Assessment of Groundwater: Central Ground Water Board (CGWB- India's key agency for managing groundwater). It conducts studies, monitor water levels, assesses quality and published reports like atlases or yearbooks etc. for Ground Water Information Booklet for Vaishali. This booklet helps in planning and development for groundwater recharge and justifiable extraction

Focused zones:

1. Empirical tube wells
2. Piezometers
3. Water-logged areas
4. Aquifers
5. River systems

Bihar State Level Programs for Vaishali: The government of Bihar started Jal Jeevan Hariyali Abhiyan program to maintain water availability for the people of Vaishali. It is a big achievement with implementation of JJHA in Vaishali where 25,254 wells renovated out of 25,466 (almost 99% completion) and 18,895 soak pits constructed near wells out of 19,542 (almost 97%). This program has significantly improved groundwater availability for domestic use as well as irrigation for demanded crops.

Focused zones:

1. To revive all traditional wells.
2. To recharge Groundwater
3. To harvest rainwater structures.
4. To improve soil moisture with the help of Plantation drives

Bihar Water Bodies Atlas 2025 for Water Resources Planning & Policy Support: This BWBA 2025 refers to initiative taken by the government of Bihar to create a complete database and roadmap to manage water resources in Vaishali. To accomplish well the quality of water, groundwater and a policy for irrigation services. A complete atlas maps of rivers, ponds, wetlands and water bodies down to the village and panchayat level. This atlas includes historical, geographical and socio-economic data for Vaishali.

Focused zones:

1. To identify degraded water bodies.
2. To Plan water conservation projects
3. To Support local governance in water management system in Vaishali.

Government Water Resources Department (WRD)

Activities: Water resources department manages all major water related infrastructure and policies in Bihar. Irrigation development, flood control, drainage system, water management, river rights, groundwater recharge and conservation support etc. This effort indirectly supports water conservation by improving water distribution and reducing wastage of water in this area.

Focused zones:

1. To construct and maintenance of irrigation schemes.
2. To protect from flood because Vaishali is very close to the Ganga.
3. To drain of water from the water-logged areas.
4. To regulate of irrigation possibilities with area development.

Baraila lake Management: this lake located in Vaishali a district of Bihar which is the largest wetland in the district and part of the Salim Ali Jubba Sahni Bird Sanctuary. It plays a crucial role to maintain biodiversity and water balance in the Gangetic plain of Vaishali. Some studies have measured its water quality, identifying eleven parameters and calculating a water quality index to monitor pollution and sustainability of this area.

State Level Recognition: At present Bihar has been ranked the third best state in India for water conservation efforts by the Union Jal Shakti Ministry (UJSM). Bihar received the National Water Award 2022 for its initiatives in ecological and sustainable practices of water management.

Vaishali or State Level Challenges: A rapid urbanization and unmaintainable agricultural practices are main cause of groundwater depletion. Water stress and susceptibility also found in this are due to climate change. To handle this challenge there is a need of efficient irrigation system, proper rainwater harvesting as well as community awareness programs.

5.2. Vaishali's Irrigation System and Water Management:

Vaishali irrigation improvement and water management system focuses on the strengthening traditional water, newly developed canal networks and enhancing groundwater recharge to support the districts population those based upon agriculture. Government water resource department always control the heavily monsoonal rain water and groundwater with the help of renovate canals, desist ponds and expand irrigation potentials. Bihar just approved projects like Bihar Water Security and Irrigation aim to upgrade irrigation infrastructure, improved flood control and insure reliable water distribution to the farmers for their crops. Together with these efforts the promotion of tube wells, dams, soak pits and rainwater harvesting always recharge aquifers and

reduces the water scarcity. These activities strengthen agricultural productivity, reduce dependency on erratic rainfall and create a more sustainable water future for this area.

5.3. Vaishali's Water Handling and Climate Management:

Smart water handling and climate management protect communities from the growing impacts of climate change. With this technique like rainwater harvesting, groundwater recharge and efficient irrigation systems regions can reduce water wastage and make better use of every drop. It also includes monitoring rainfall patterns, storing excess water during heavy rains and promoting drought resistant farming practices. Together, these strategies help stabilize water availability support agriculture and build long term climate resilience for both rural and urban areas.

5.4. Vaishali's Water Related Disease and Managerial Control:

This matter focuses on organized planning, monitoring and involvement to reduce complaints caused by the usage of polluted water. An effective water management includes ensuring safe drinking water system, proper sanitation infrastructure and enforcing hygiene standards in communities. To control over this problem, it needs a regular quality testing of drinking water, rapid response to contamination events and community awareness on safe water practices. It is possible with the coordination with health agencies, environmental units and local experts and authorities. A managerial control creates a structured approach that prevents water linked occurrences and protects public from health-related issues

5.5. Vaishali's Safe Water Protection and Administrative Policies:

Indian government always having very strong policies focused on fresh water supply, cleanliness and contamination control help to protect local water sources from pollution. The administration initiatives such as regular water quality monitoring, investment in purification systems and strict enforcement of environmental principles strengthen community health. Governmental support programs that promote rainwater harvesting, public awareness and sustainable water supervision empower residents to participate in safeguarding their basic resources like water. Vaishali can maintain reliable access to safe and clean water only with the coordinated efforts among the community, local authority and government.

This section of study related with short summary and conclusion of the article entitled "Management to Safeguard Water Security Against the Uncertainties of Vaishali's Future in Bihar, India".

6. Summary and Conclusion:

This study (Management to safeguard water security against the uncertainties of the future in Vaishali district of Bihar, India) observes plans and strategies for safeguarding water security in Vaishali district of Bihar, India. As an agrarian region facing growing stress from groundwater reduction, erratic monsoon, wetland degradation, population density and climate variability. Using a mixed method approach critical review of administration and NGO reports, field observations around Baraila Lake, analysis of community

campaigns like Jal Pakhwada and Jal Shapath and application of integrated water resources Management principles the research evaluates current water challenges and ongoing conservation initiatives.

Historically significant and geographically diverse Vaishali has long depended on groundwater and seasonal rainfall. Its tropical monsoon climate, frequent flooding and extensive agricultural reliance make sustainable water management essential. The study outlines the types of water resource available flowing, standing, wetland, groundwater and coastal mixed systems highlighting their ecological and economic importance.

The research finds major threats such as over extraction of groundwater, wetland pollution, climate variability, urban expansion and poor water supervision. To manage these issues multiple strategies are assessed: rainwater harvesting, drip and micro irrigation systems, groundwater recharge structures, wetland restoration, water recycling and desalination potentials. The study emphasizes the need for a positive planning, better-quality infrastructure, real-time monitoring, climate robust farming and healthy policy implementation.

Momentous public and government initiatives in Vaishali are acknowledged. Campaigns like Jal Shapath, involving more than 85000 participants have improved local awareness. State programs including Jal Jeevan Hariyali Abhiyan have revitalized traditional wells, constructed soak pits and wired groundwater recharge. Baraila lake's ecological monitoring contributes to biodiversity management and water quality assessment. Bihar's recognition through the National Water Award 2022 reflects these multilevel efforts.

This study concludes that ensuring water security in Vaishali requires an integrated model that combines technological innovation, sustainable agricultural practices, community engagement and strong support of the government. Strengthening climate adaptive strategies, encouraging well-organized irrigation, improving sanitation and controlling waterborne diseases through coordinated administrative and public health measures are essential steps. Long term resilience will depend on collective action by local and government agencies to protect water resources and secure a sustainable future for Vaishali district of Bihar in India.

7. References

1. Singh SK, Sing R. Strategies of Implementating drinking water project under Jal Jeevan Mission in Bihar. *J Nat Remedies*. 2020;20(4). ISSN: 2320-3358 (E), 0972-5547 (P).
2. Jha SK. Management of Water Resources in Bihar: A Tool to Empower Rural Population. *Int J Manag*. 2017;7(7). ISSN: 2249-0558.
3. Kumar B. Water resources management and quality monitoring in Bihar: Challenges, Infrastructure and Sustainable Initiatives. *Int J Financ Manag Econ*. 2025. P-ISSN: 2617-9210.
4. Sharma Y, Kumari M. A Study on Groundwater Irrigation Expansion in Bihar, India. *Asian J Agric Ext Econ Sociol*. 2024;42(5). ISSN: 2320-7027.
5. Sites.google.com. Available from: <https://sites.google.com>.
6. Shit PK, Adhikary PP, Bera B, Rajput VD. Resilient and sustainable water management in agriculture. *Environ Sci Pollut Res*. 2024;31:54020-5.
7. Jha SK, Bajpai S, Jha MB, Kumar H, Raj DK.

- Understanding Bihar's climate risks: a district-level assessment of climate trends, projections, exposure, hazards, and vulnerability. *Environ Monit Assess.* 2025;197:1023.
8. Learning Theories. 2006. Available from: http://en.wikibooks.org/wiki/learning_theories.
 9. Khanvri GS. Happiness and Welfare Economics. Germany: LAP Lambert Academic International Publishing House; 2013. ISBN: 978-3-8484-2051-3.
 10. Kumar M, Tarate SB, Rout RK, Padala VK, Rout SM. Water Crisis in Bihar: Causes, Impacts and the Road to Recovery. *Biotica Res Today.* 2025. e-ISSN: 2582-6654, Article ID: RT1831.
 11. Encyclopedia Britannica. 2011. Available from: <https://www.britannica.com>.
 12. Bhaumik SK. Enhancing Agricultural Productivity and Farmer Incomes in Bihar. 1st ed. India: SAGE Publications India Pvt Ltd; 2022. ISBN: 978-9354795428.
 13. Khanvri GS. Management of Work-Life Balance: Psychoanalysis and Alternatives. *Glob Sci J.* 2022;10(12). ISSN:2320-9186.
 14. Faizee AH. Addressing Water Security in the Gram Panchayats of Nalanda – Developing Local Knowledge and Capacity. *Indian J Sci Res.* 2019;18(2). ISSN: 2250-0138.
 15. Sunda NR. A Competitive Book of Agriculture Vol-2. India: Vishv Bhavan Publications; 2024.

How to Cite This Article

Khanvri GS. Management to safeguard water security against the uncertainties of Vaishali's future in Bihar, India. *Int J Manag Organ Res.* 2026;5(1):123–129. doi:10.54660/IJMOR.2026.5.1.123-129

Creative Commons (CC) License

This is an open access journal, and articles are distributed under the terms of the Creative Commons Attribution-NonCommercial-ShareAlike 4.0 International (CC BY-NC-SA 4.0) License, which allows others to remix, tweak, and build upon the work non-commercially, as long as appropriate credit is given and the new creations are licensed under the identical terms.